
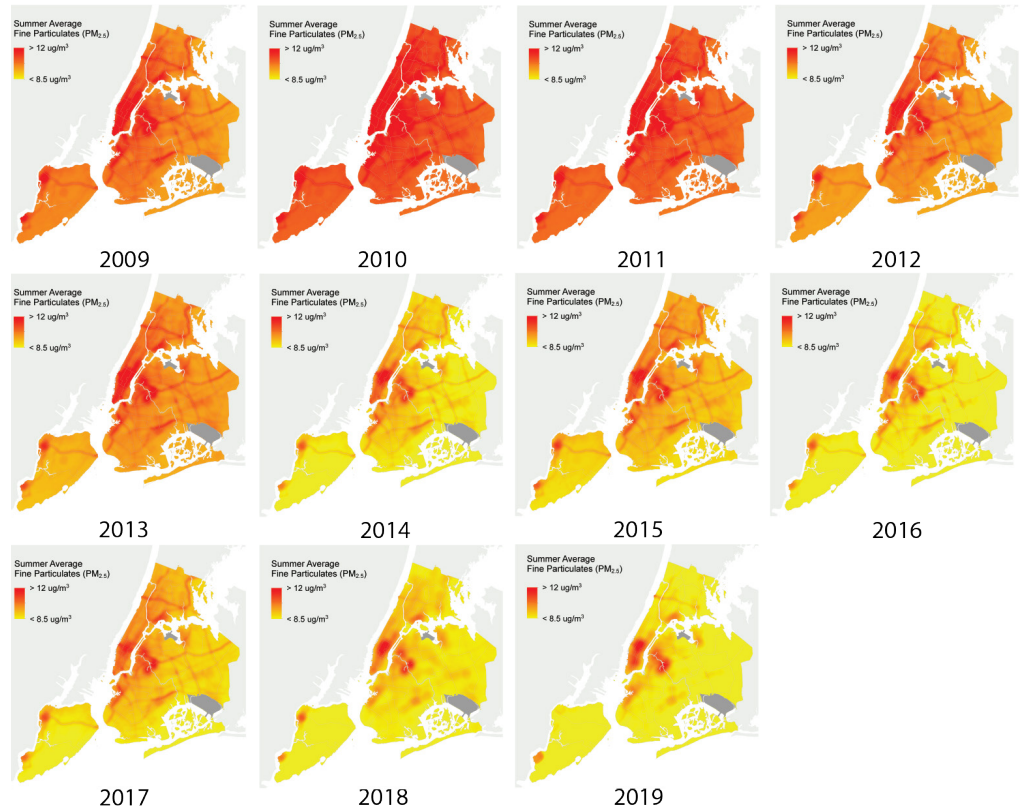


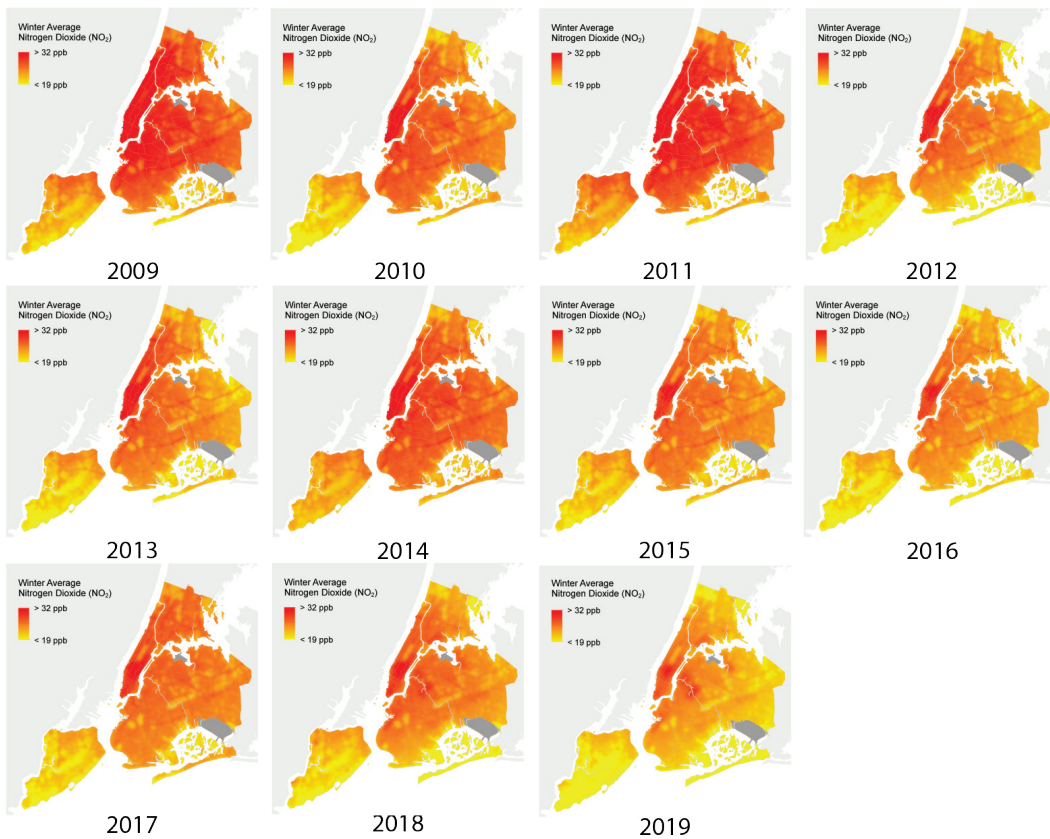
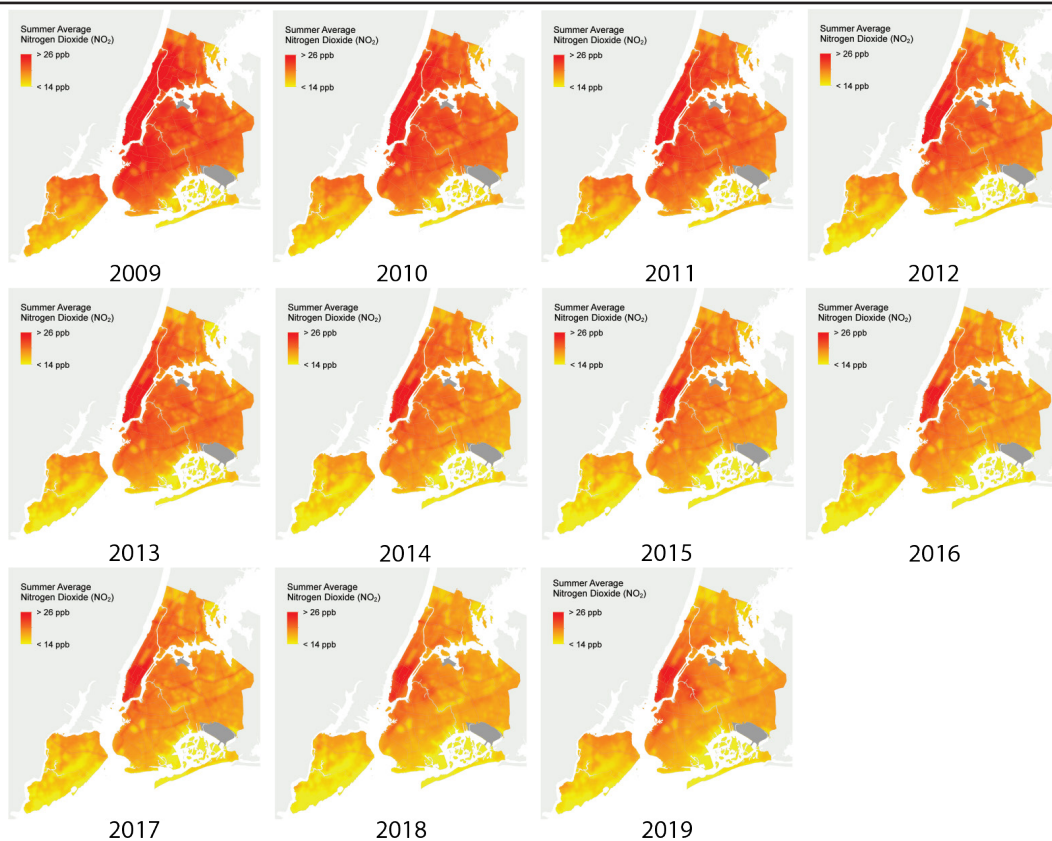
APPENDIX 2 SEASONAL AVERAGE POLLUTANT MAPS: PM_{2.5}, NO₂, NO, BC

Fine Particles (PM_{2.5})
Summer Averages
2009-2019



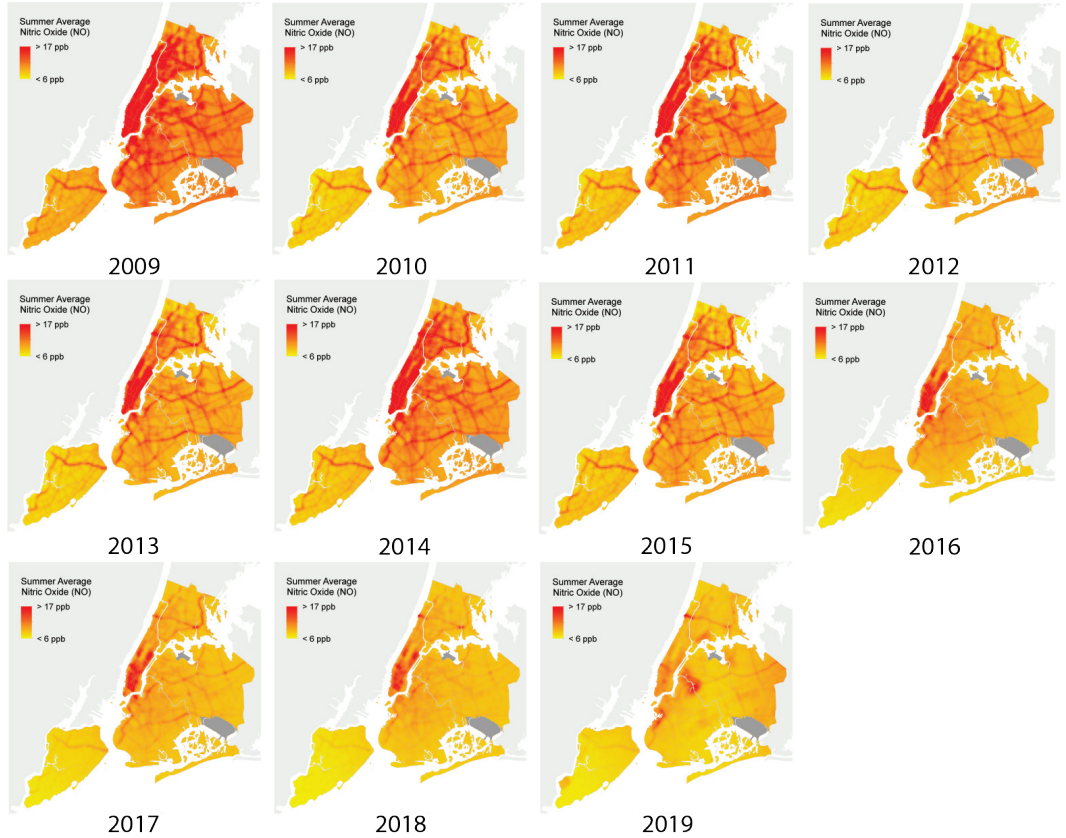
Fine Particles (PM_{2.5})
Winter Averages
2009-2019

Nitrogen Dioxide (NO₂)
Summer Averages
2009-2019

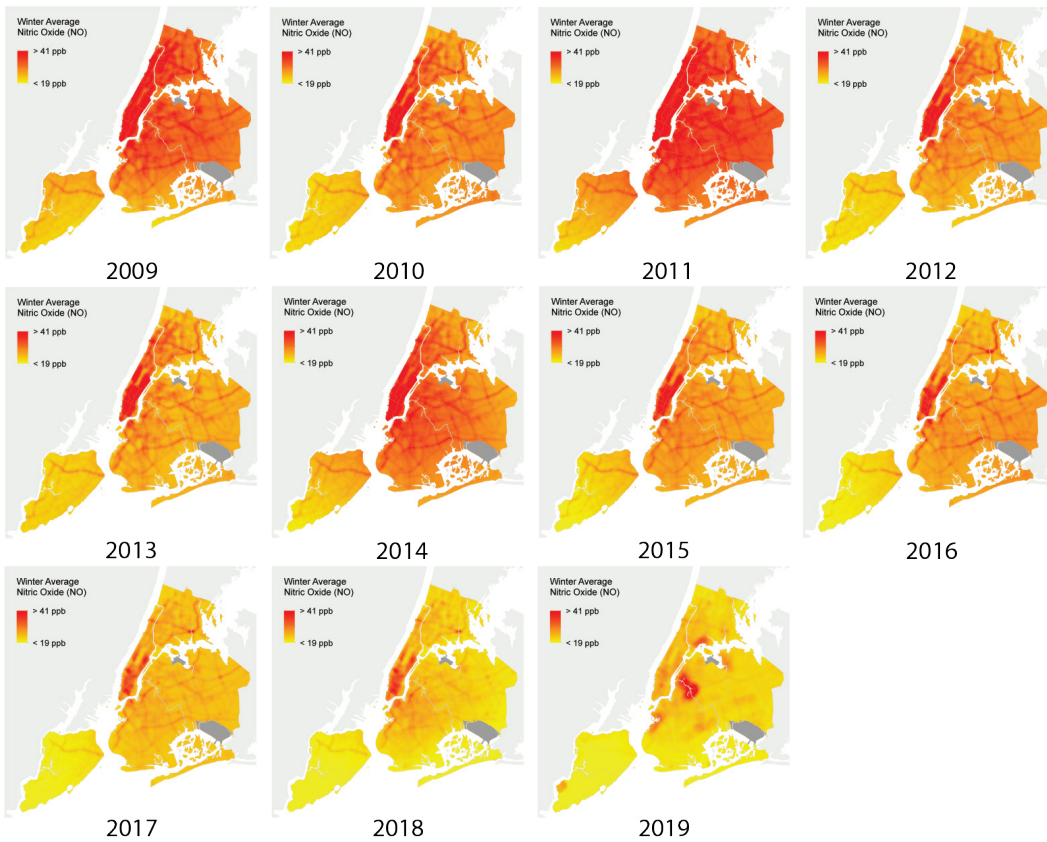


Nitrogen Dioxide (NO₂)
Winter Averages
2009-2019

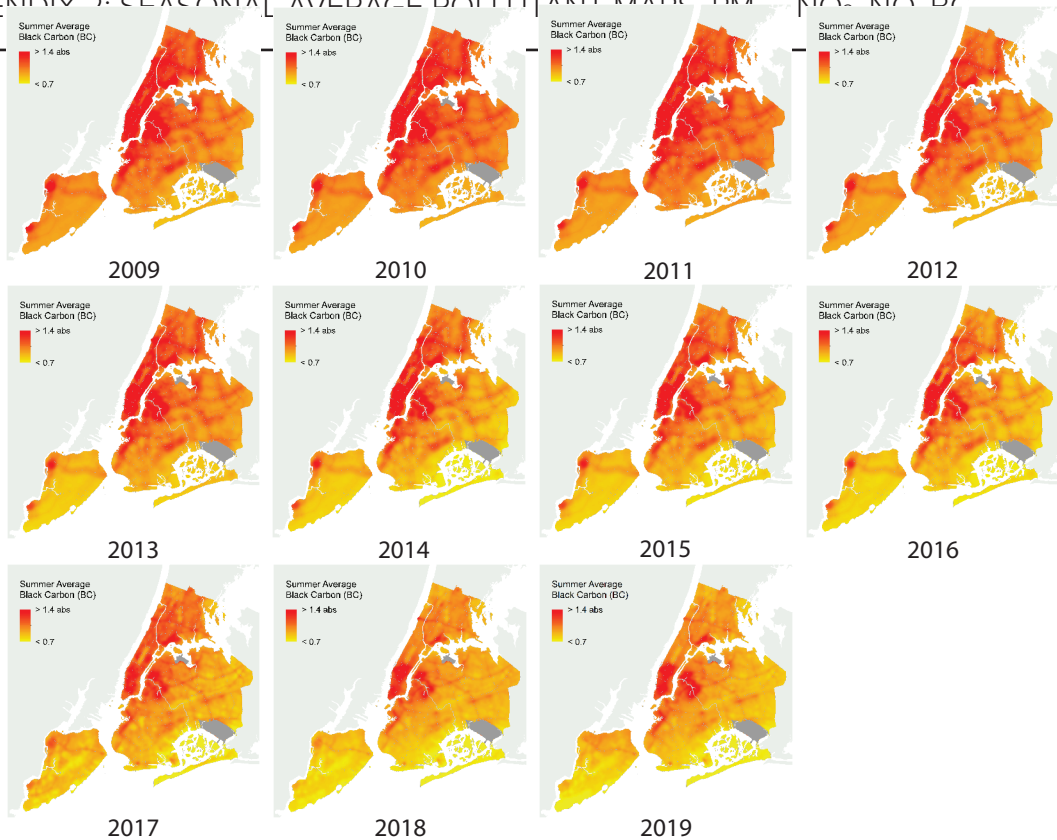
Nitric Oxide (NO)
Summer Averages
2009-2019



Nitric Oxide (NO)
Winter Averages
2009-2019



Black Carbon (BC)
Summer Averages
2009-2019



Black Carbon (BC)
Winter Averages
2009-2019

